








*Figure Showing Disposal Site
Boundary*

- Legend**
-  Existing Building
 -  100' Wetland Buffer Zone
 -  Tree Line
 -  Delineated Wetland Boundary
 -  Property Line
 -  Existing Monitoring Well Location
 -  Disposal Site Boundary

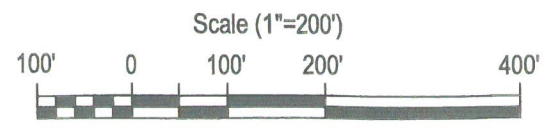


Figure 1 - Disposal Site Map
Former Raytheon Facility - Wayland, MA

